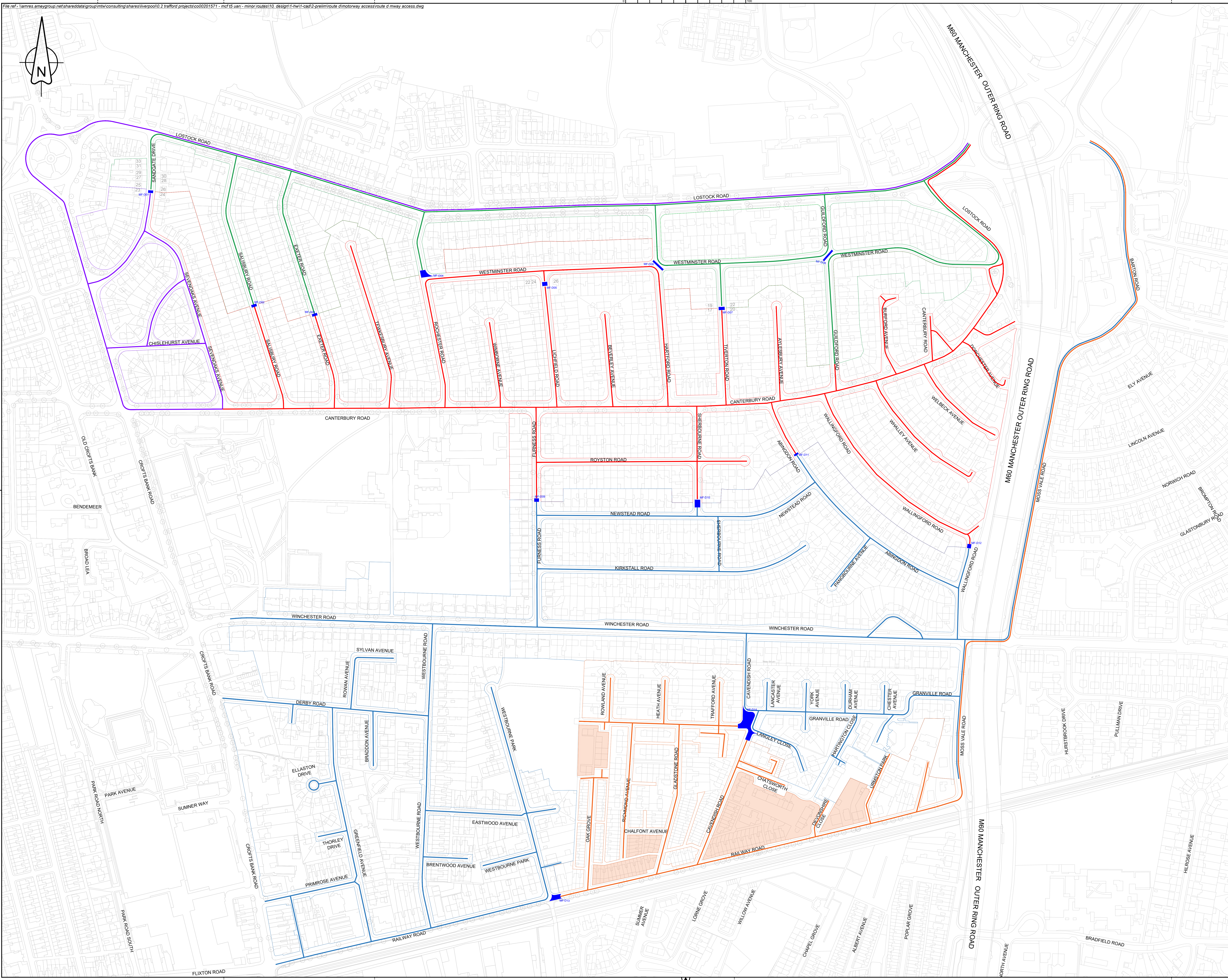


- KEY**
- Access M60 Manchester Outer ring Road via Lostock Road, without using Davyhulme Circle Roundabout
 - Access M60 Manchester Outer Ring Road via Davyhulme Circle Roundabout leading onto Lostock Road
 - Access M60 Manchester Outer Ring Road via Canterbury Road leading onto Lostock Road
 - Access M60 Manchester Outer Ring Road via Winchester Road leading onto Moss Vale Road, leading onto Barton Road
 - Access M60 Manchester Outer Ring Road via Railway Road leading onto Moss Vale Road, leading onto Barton Road
 - Proposed modal filter (for further detail refer to drawing No. CO00201571-AMEY-ELS-UAN_RD-DR-LE-0001)



DRAFT FOR DISCUSSION

Rev	Revision details	Chkd	Appd	Date

Designed: DW Date: APR 2023
 Drawn: DW Date: APR 2023
 Checked: BH Date: APR 2023
 Approved: NT Date: APR 2023

Copyright © Amey
amey consulting
 www.amey.co.uk

Client
ONE TRAFFORD
 working with

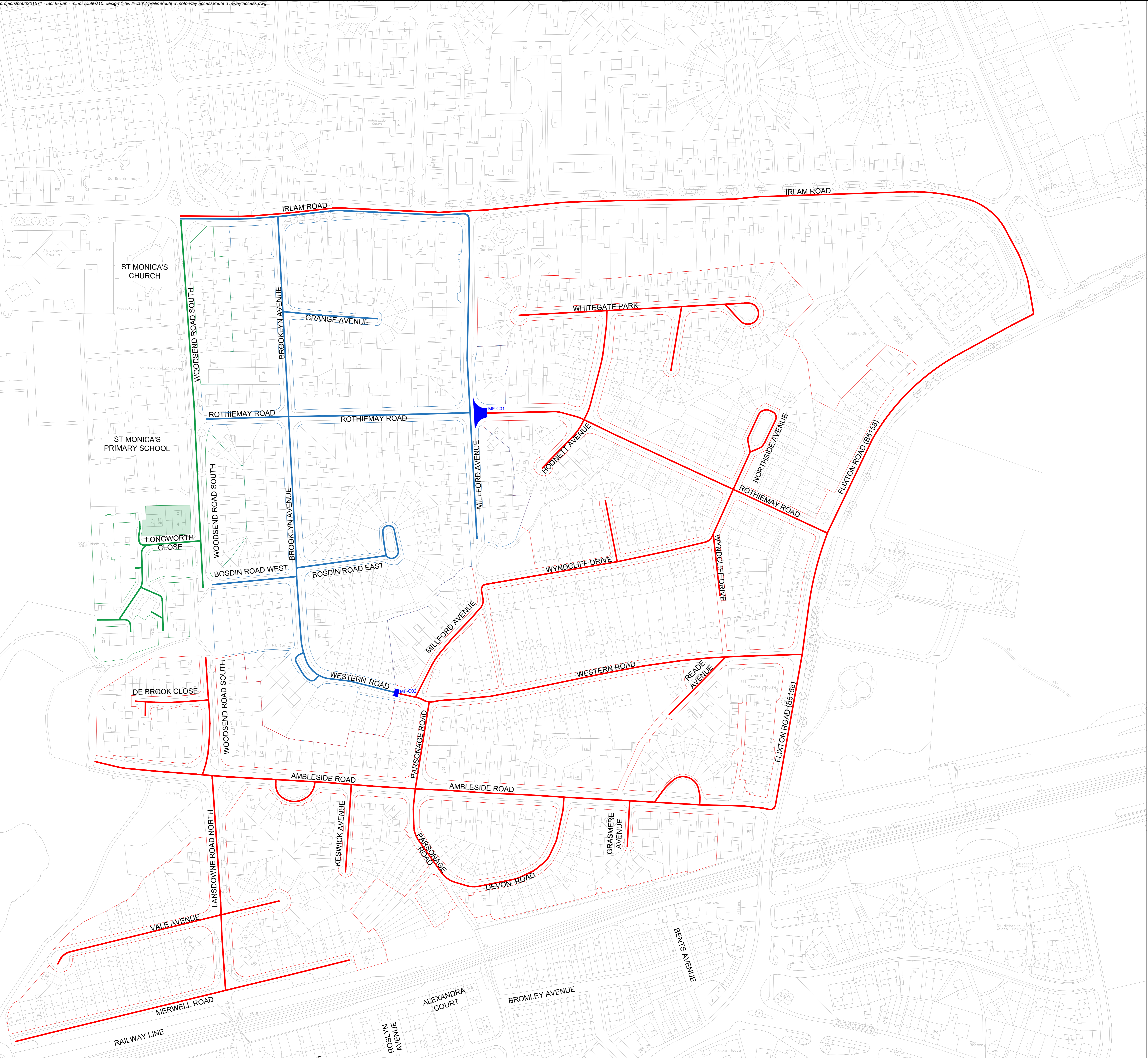
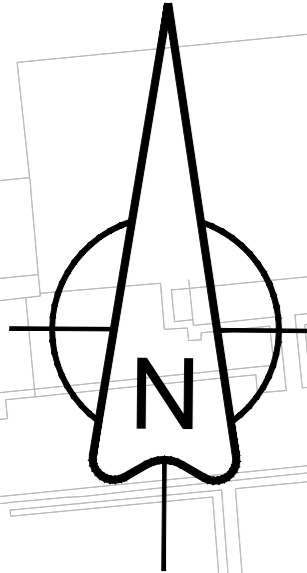
Project Name
URMSTON ACTIVE NEIGHBOURHOOD MCF - PHASE 1A

Drawing Title
ACCESS STRATEGY TO/FROM M60 AS A RESULT OF MODAL FILTERS PROPOSALS ROUTE D

Original Drawing Size: A0 Scale: 1:1500
 Dimensions: -

Drawing Status	Subtability
FOR INFORMATION	S2

Drawing No	Revision
CO00201571-AMEY-HGN-UAN_RD_GA-DR-0000	P01



KEY

- Access Irham Road via Woodsend Road South
- Access Irham Road via Brooklyn Avenue and/or Millford Avenue
- Access Irham Road via B5158 Flixton Road
- Proposed modal filter (for further detail refer to drawing No. CO00201571-AMEY-ELS-UAN_RC-DR-LE-0001)

DRAFT FOR DISCUSSION

Rev	Revision details	Chkd	Appd	Date



Client
 Project Name
URMSTON ACTIVE NEIGHBOURHOOD MCF - PHASE 1A
 Drawing Title
CATCHMENT PLAN AS A RESULT OF MODAL FILTERS PROPOSALS ROUTE C

Original Drawing Size : A0 Scale : 1:1500
 Dimensions : -

Drawing Status
FOR INFORMATION Suitability
 S2

Drawing No
 CO00201571-AMEY-HGN-UAN_RC_GA-DR-0000 Revision
 P01